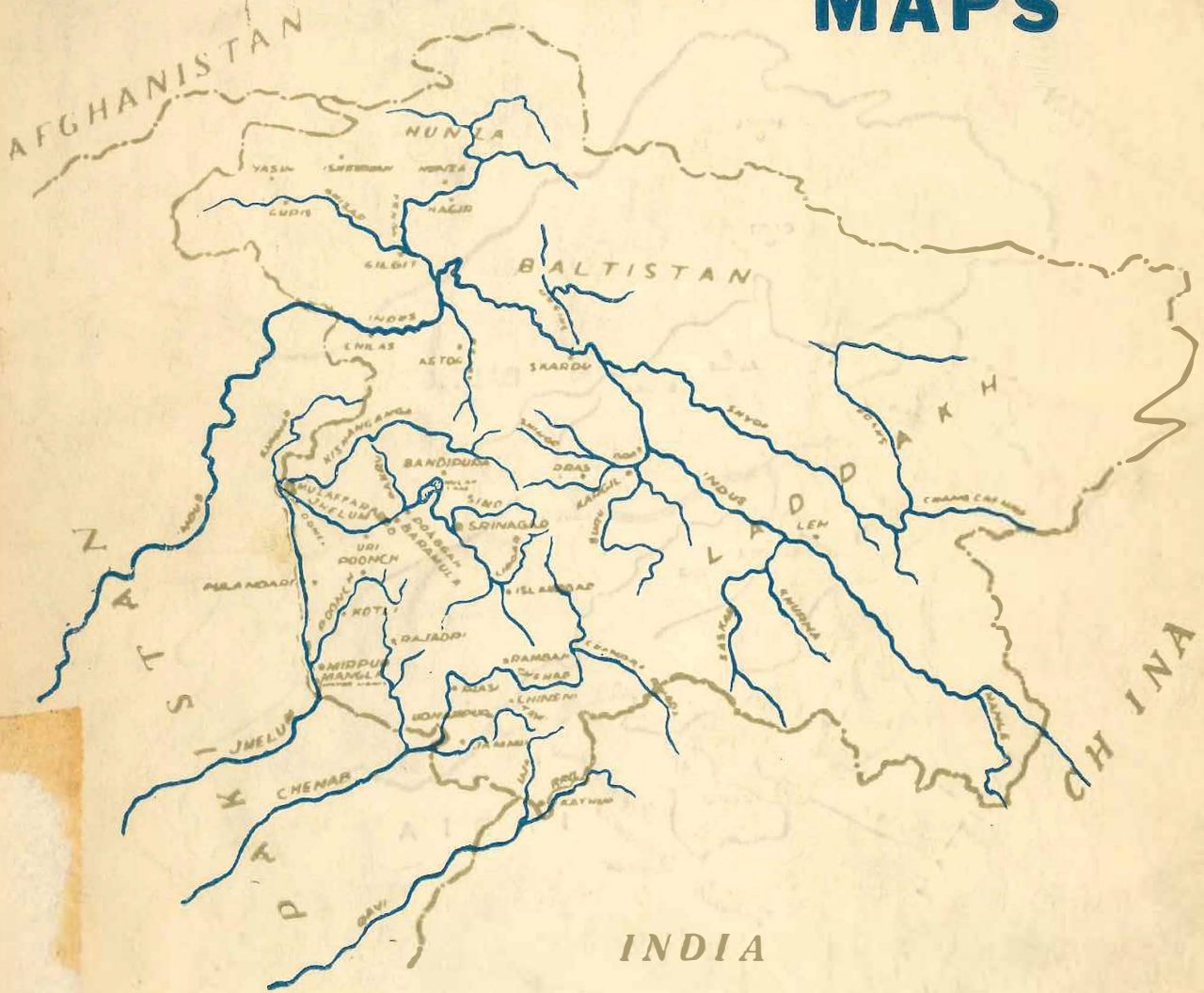


Gift from United Nations Map Library
May 21, 1952

CATALOGUED

96

KASHMIR IN MAPS



VERS.—

....Make the economy of Kashmir
and Pakistan inter-dependent.

At

426

1950 2

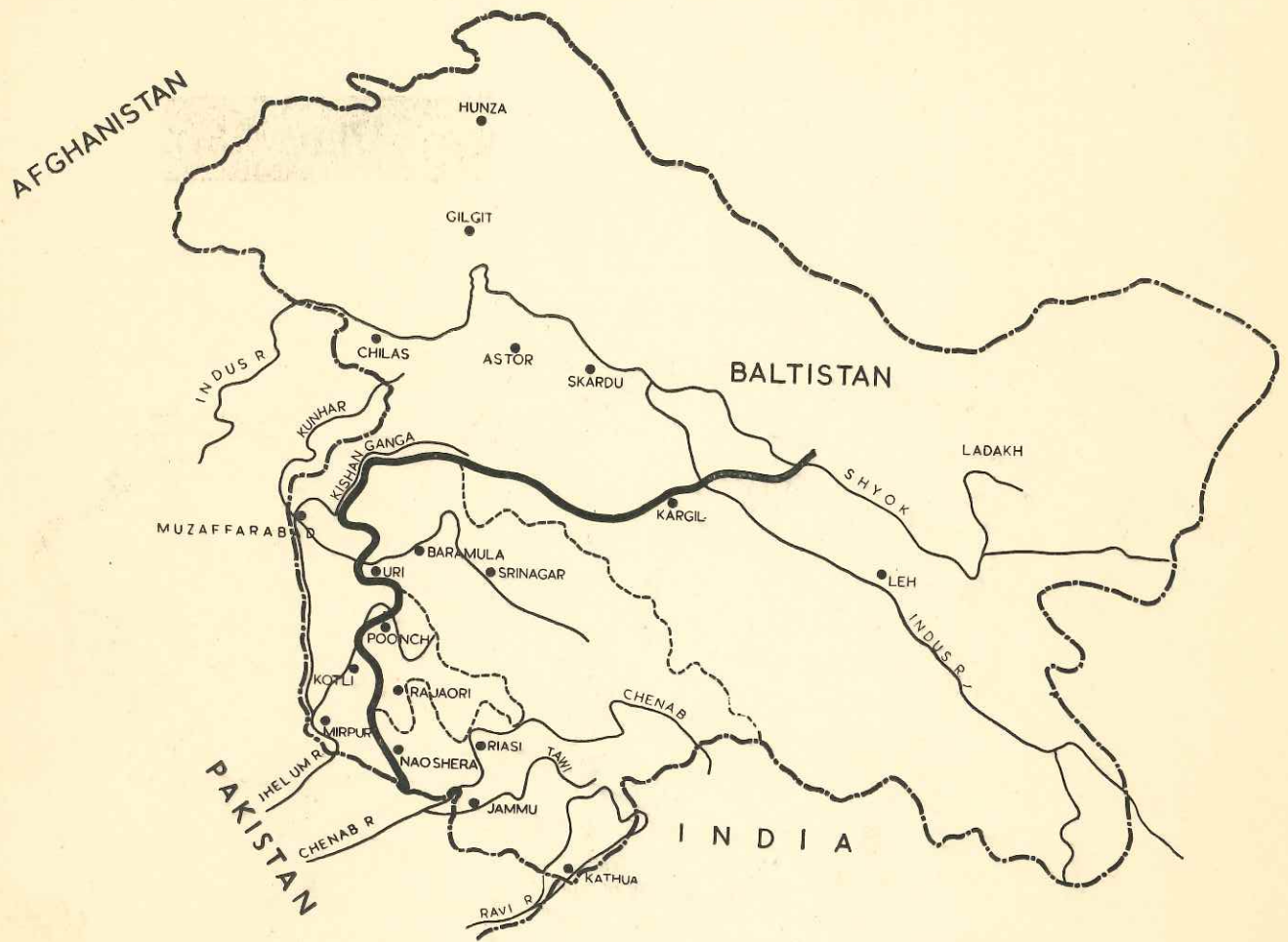
0
anno

1950?

AMERICAN
GEOGRAPHICAL
SOCIETY

THE CEASE-FIRE LINE

CEASE-FIRE LINE 

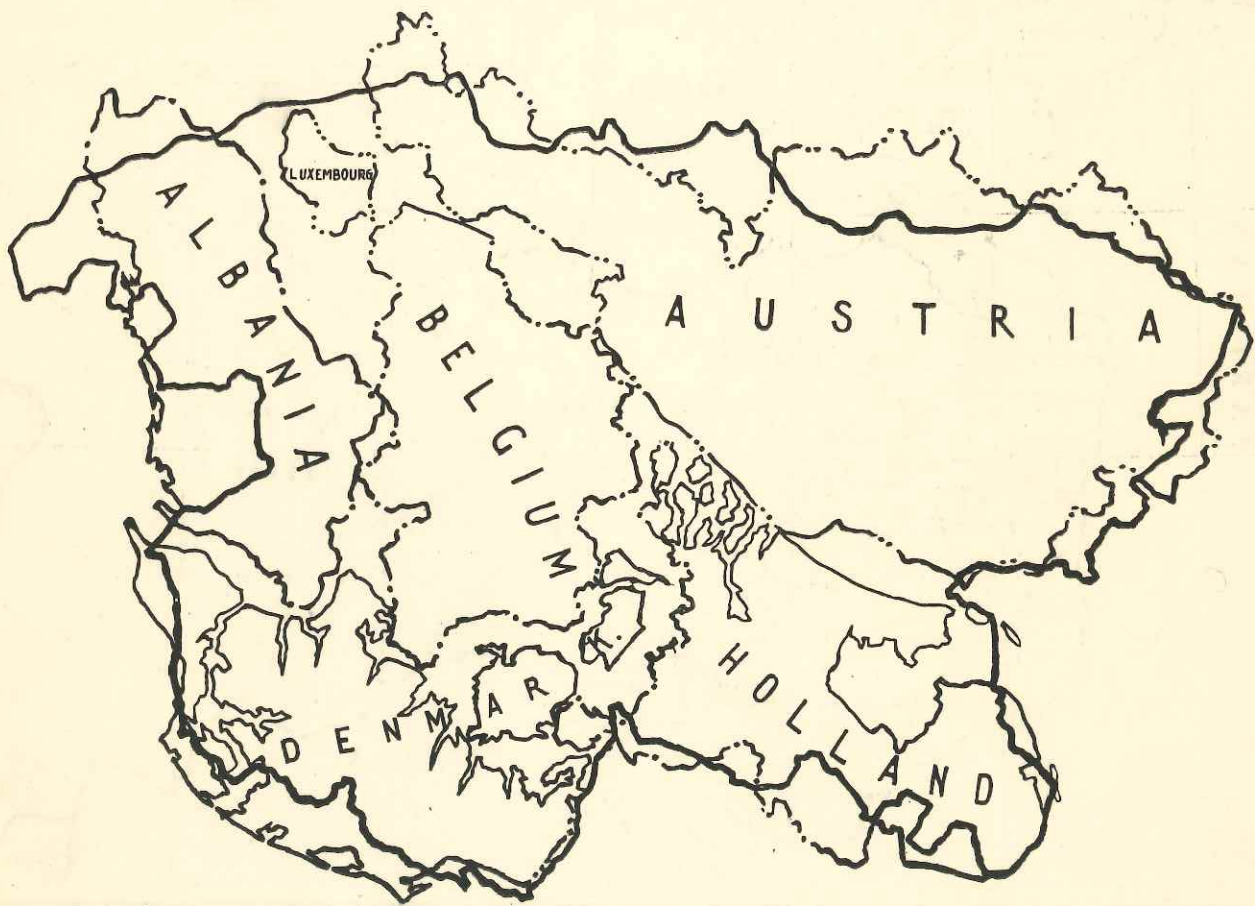


INDIA
PAKISTAN
1949

JAMMU & KASHMIR STATE

BELGIUM, DENMARK, HOLLAND & AUSTRIA INSET.

84,471 SQ.MLS



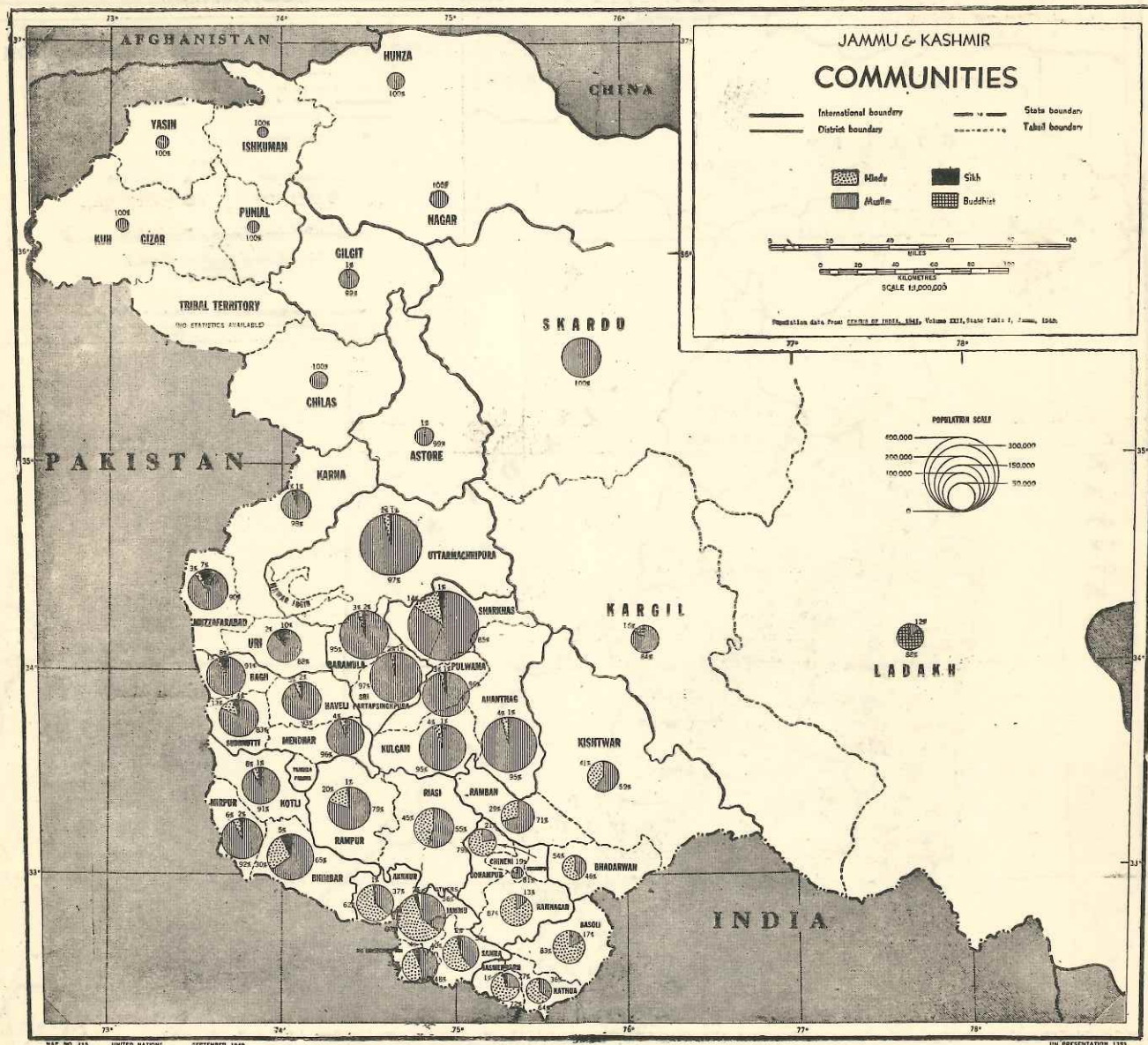
JAMMU & KASHMIR STATE

ADMINISTRATIVE DIVISIONS



JAMMU & KASHMIR STATE

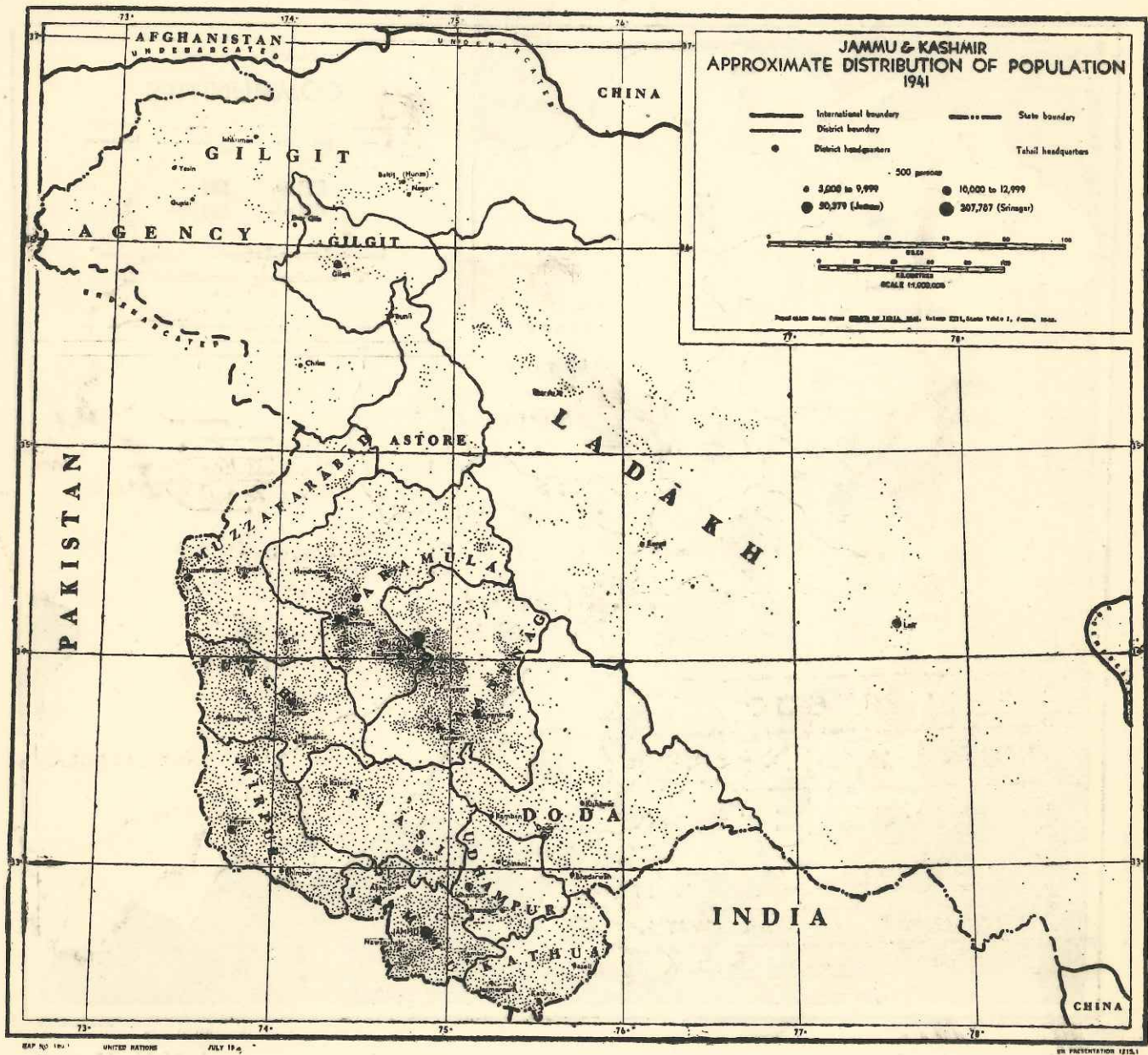
POPULATION



—A U.N. Map.

JAMMU & KASHMIR STATE

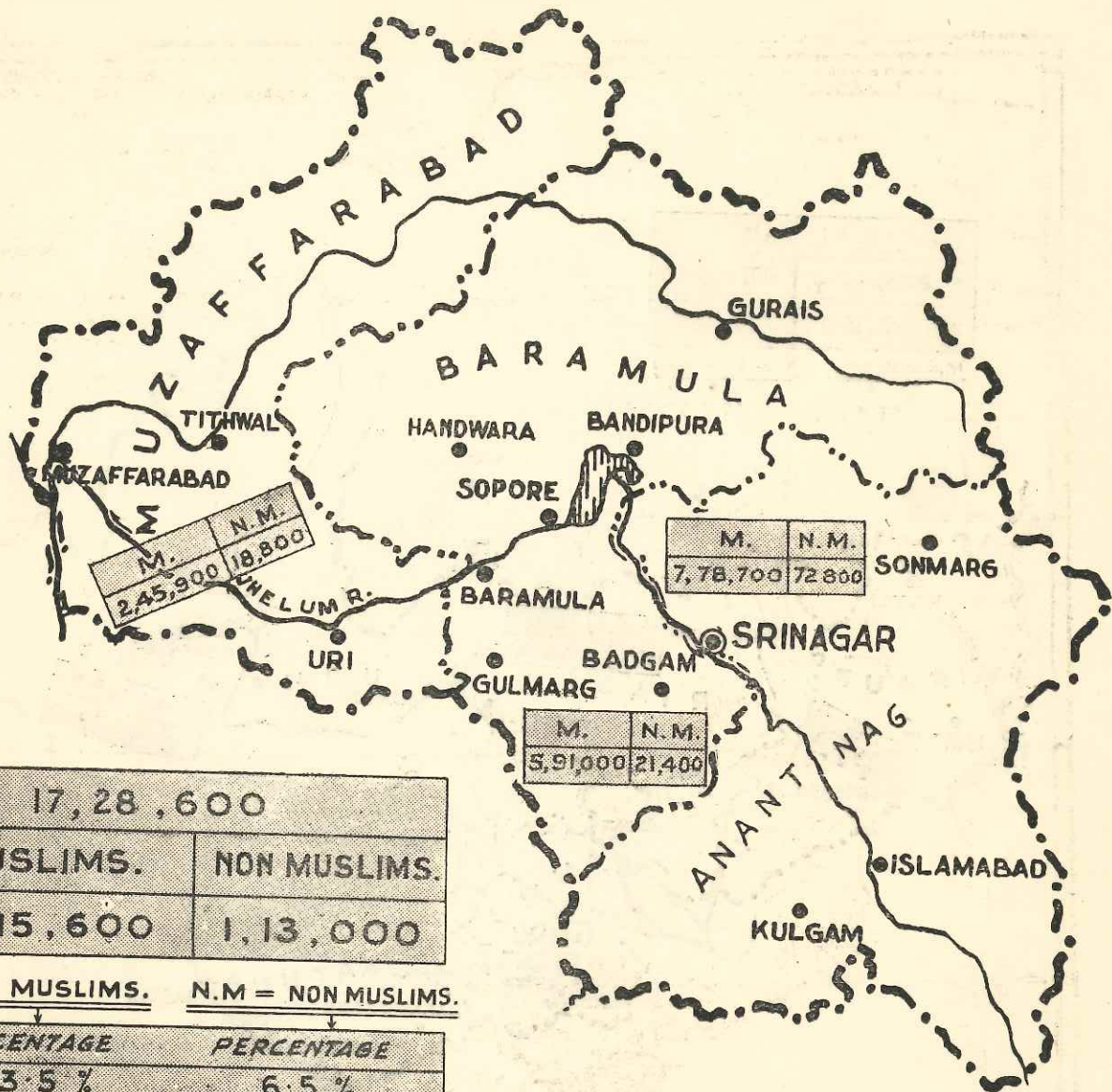
APPROXIMATE DISTRIBUTION OF POPULATION



—A U.N. Map.

KASHMIR PROVINCE

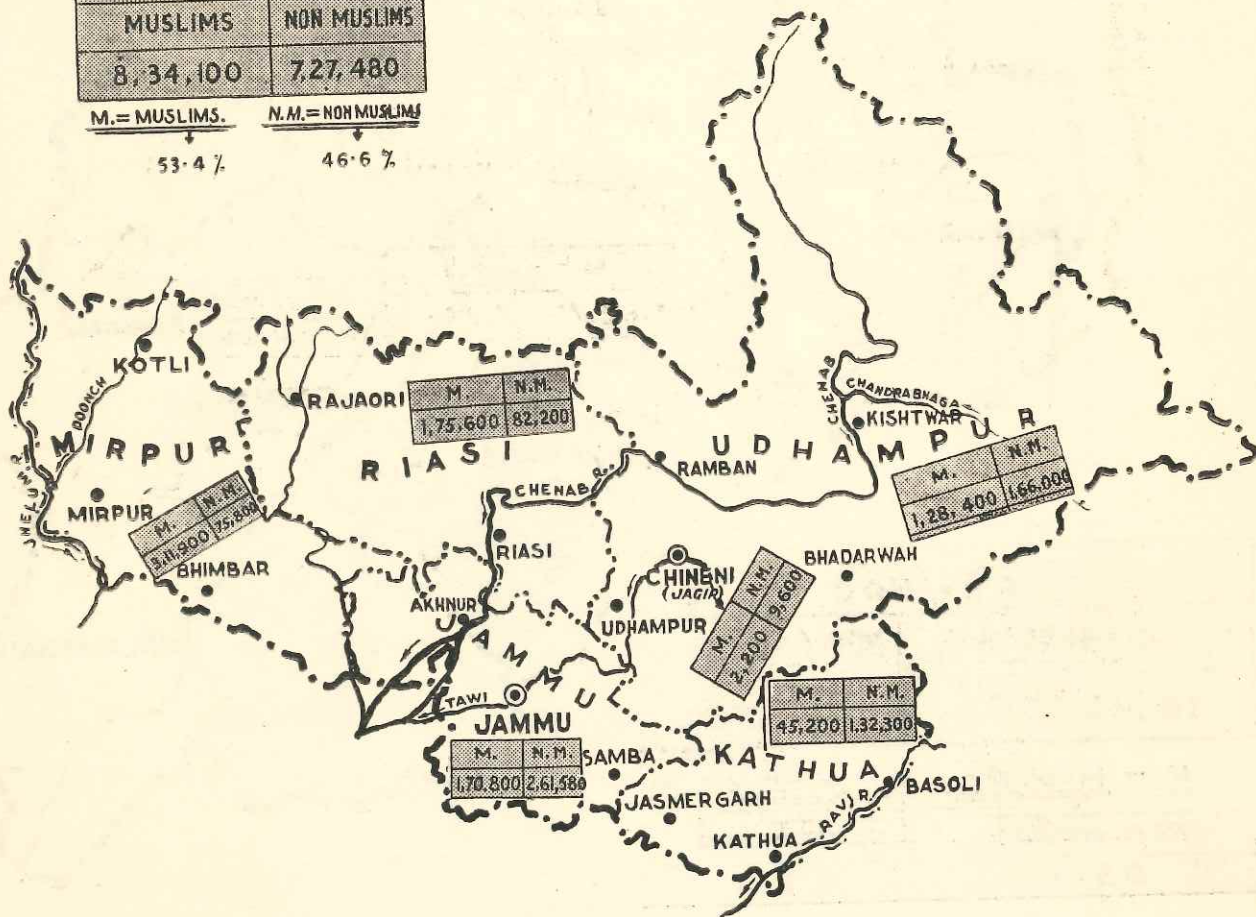
POPULATION



JAMMU PROVINCE

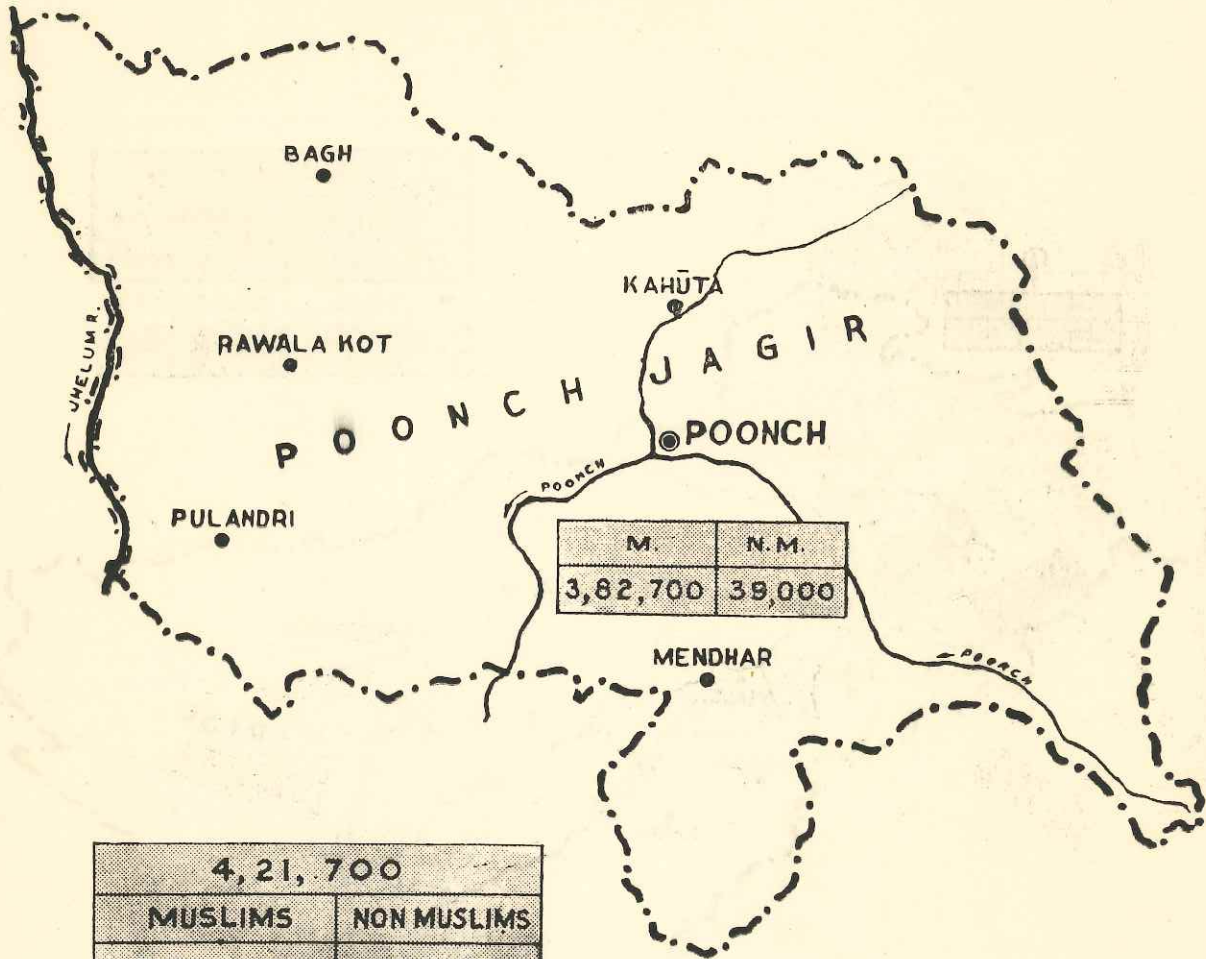
EXCLUDING POONCH

15, 61, 580	
MUSLIMS	NON MUSLIMS
8, 34, 100	7, 27, 480
M.= MUSLIMS.	N.M.= NON MUSLIMS
53.4%	46.6%



POONCH JAGIR

POPULATION



4, 21, 700	
MUSLIMS	NON MUSLIMS
3, 82, 700	39, 000

M. = MUSLIMS.

N. M. = NON MUSLIMS

<u>PERCENTAGE</u>	<u>PERCENTAGE</u>
90%	10%

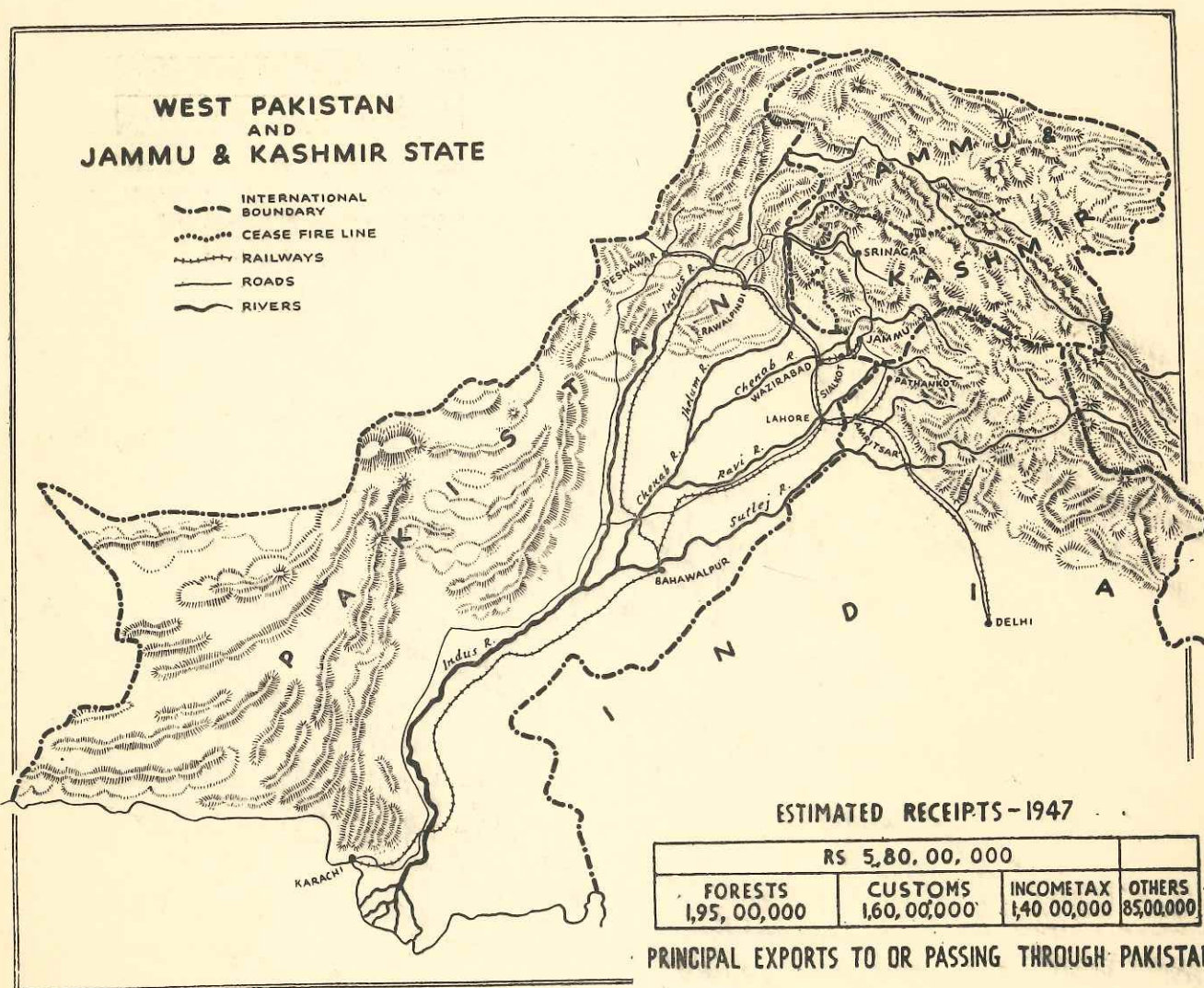
NORTHERN AREAS

POPULATION



072181111
 37341111111
 111111111

PAKISTAN & KASHMIR



PRINCIPAL EXPORTS TO OR PASSING THROUGH PAKISTAN

TIMBER	90%	(LOCAL CONSUMPTION. 10%)
FRUITS ETC.	80%	(DO 20%)
WOOLLENS	80%	(DO 20%)

JAMMU & KASHMIR

ROADS & RAILWAYS

	ALL WEATHER ROAD
	ROAD UNUSABLE DURING WINTER
	INDIAN MILITARY ROAD BUILT IN 1948
	RAILWAYS



ROADS & RAILWAYS.—

....All roads lead to Pakistan